






**Station 29  
First Due**

-  Fire Station Boundary
-  Parcels
-  Road Centerlines
-  Quarter Mile Burn Zones

**Medical Burn Ban Zone - 1/4 Mile (Expires 9/30/2025)**  
**Hamilton Mill Road & Hard Creek Lane Buford**  
**Gwinnett County Fire & Emergency Services**



N  
  
 1 inch = 0.08 miles